




Ordnance Survey Licence number EN0045206

Legend

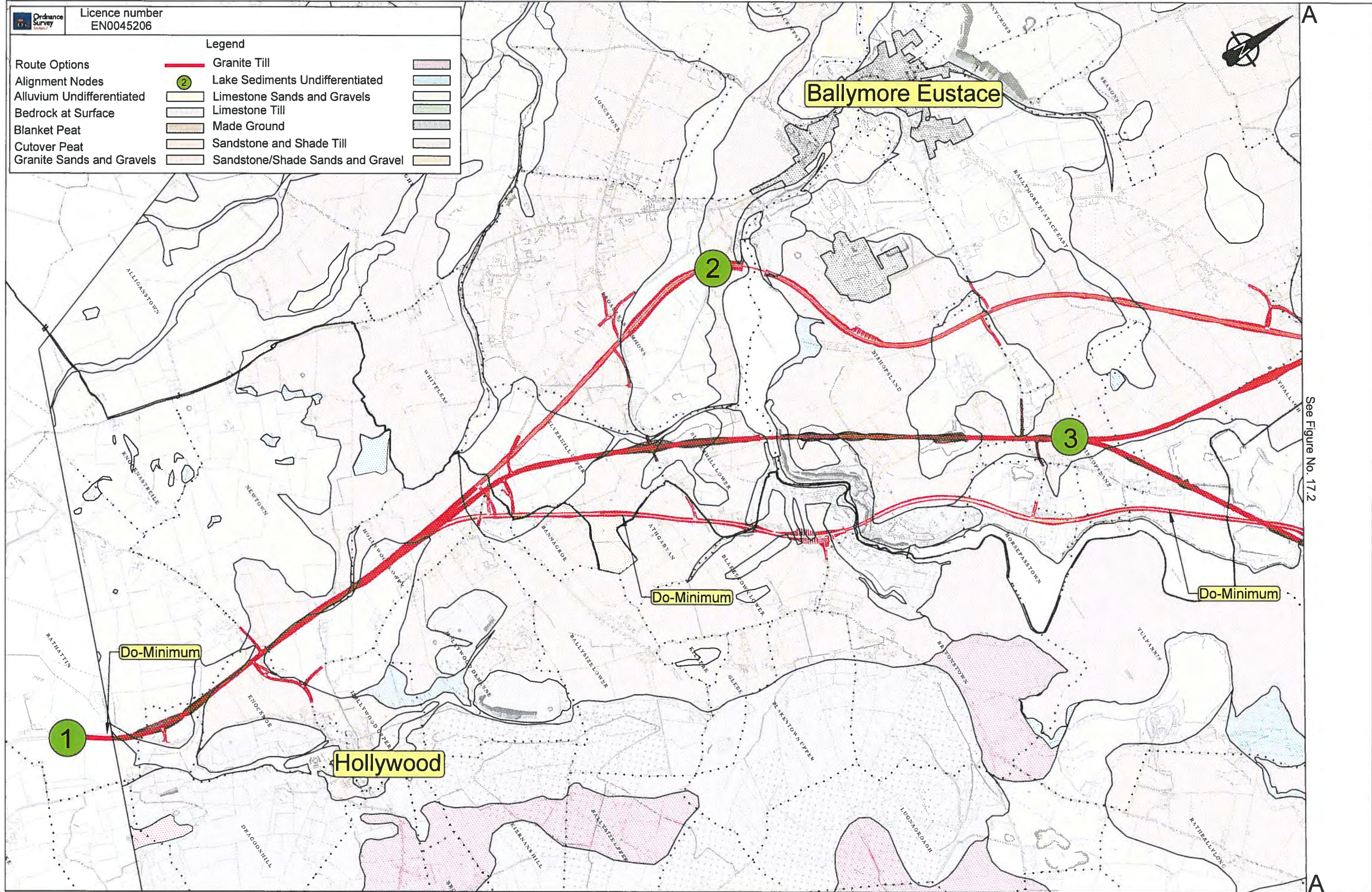
Route Options 

Alignment Nodes 

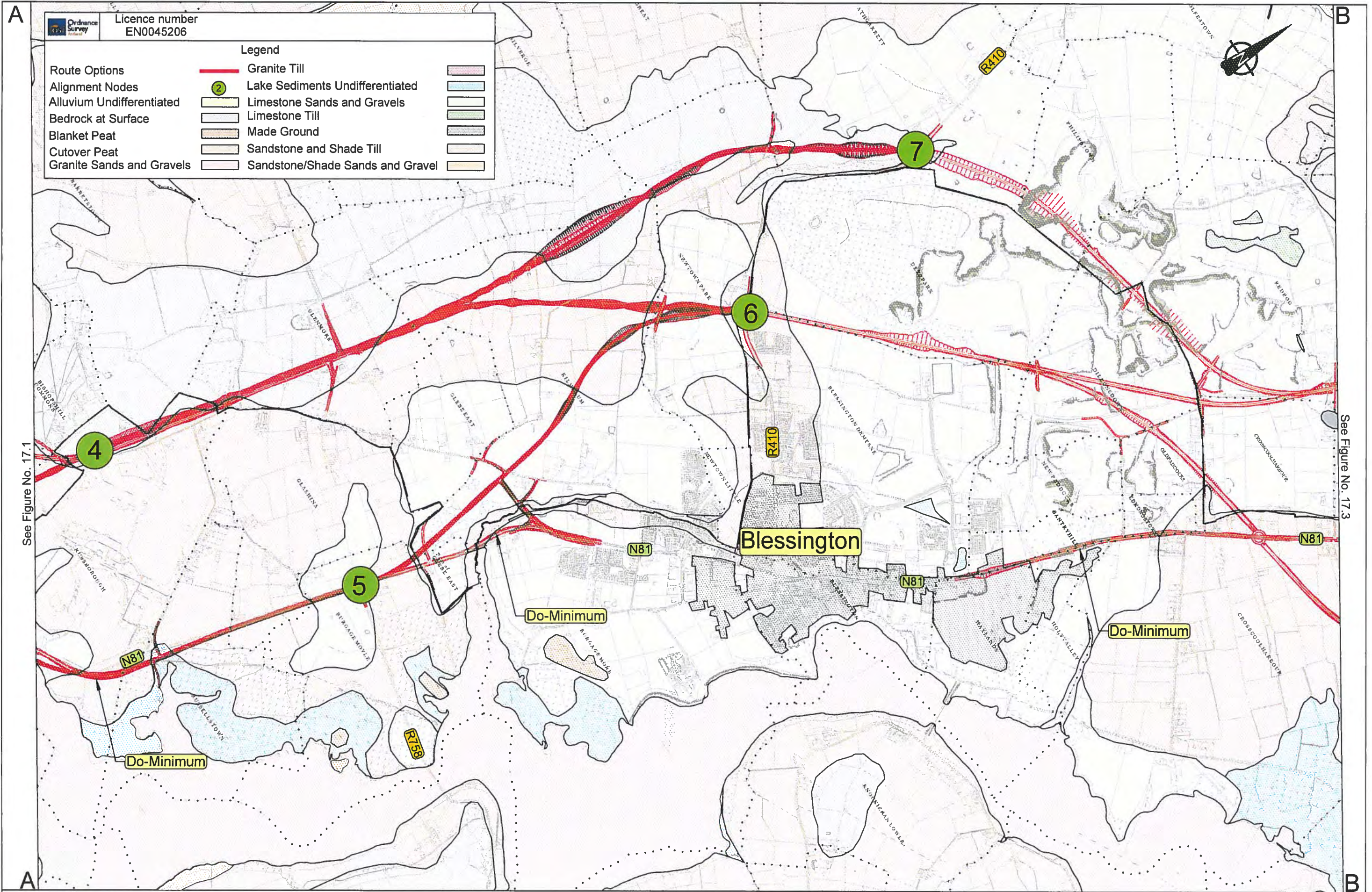


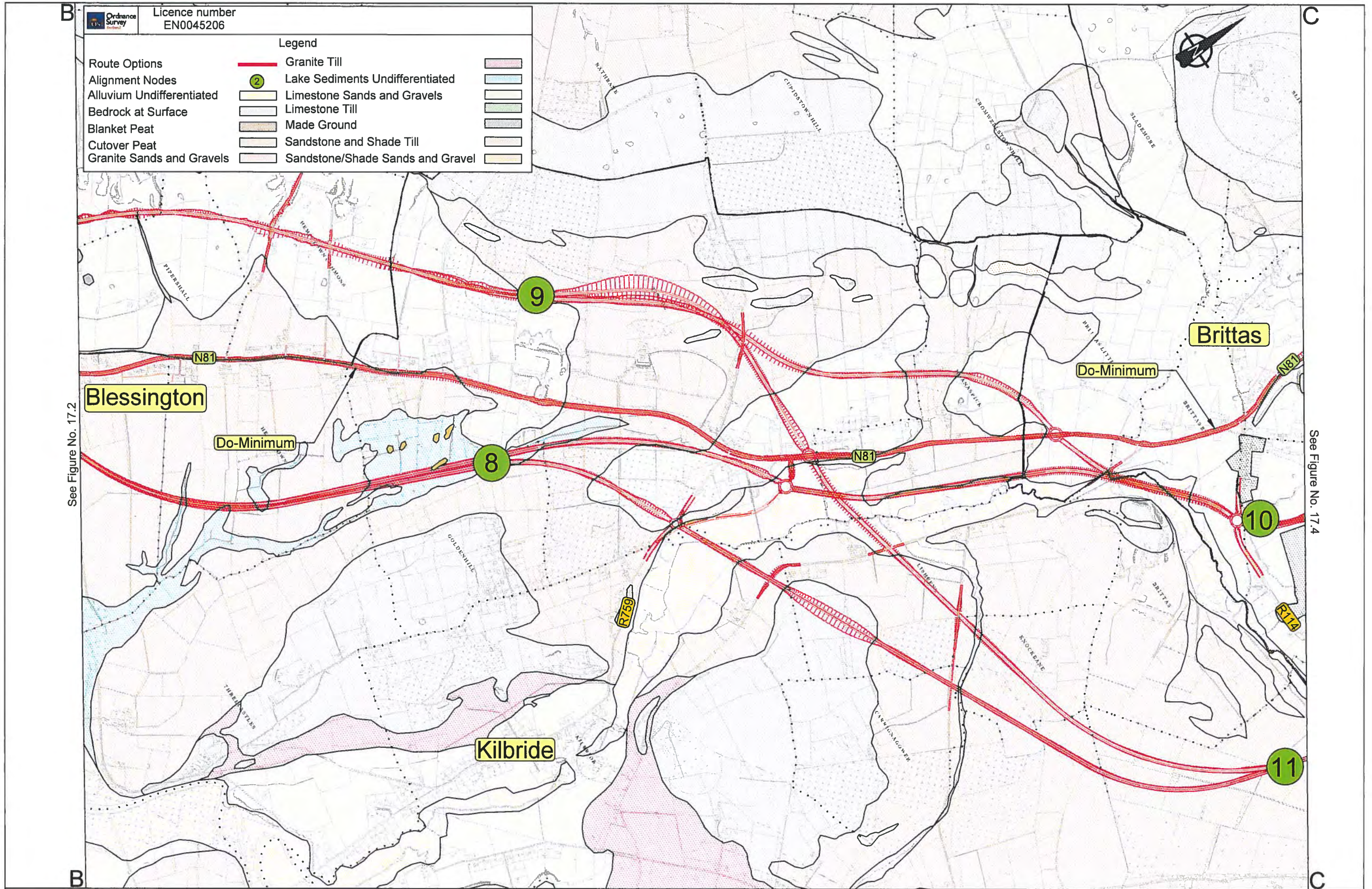
 Licence number
 EN0045206

Legend	
Route Options	Granite Till
Alignment Nodes	Lake Sediments Undifferentiated
Alluvium Undifferentiated	Limestone Sands and Gravels
Bedrock at Surface	Limestone Till
Blanket Peat	Made Ground
Cutover Peat	Sandstone and Shade Till
Granite Sands and Gravels	Sandstone/Shade Sands and Gravel



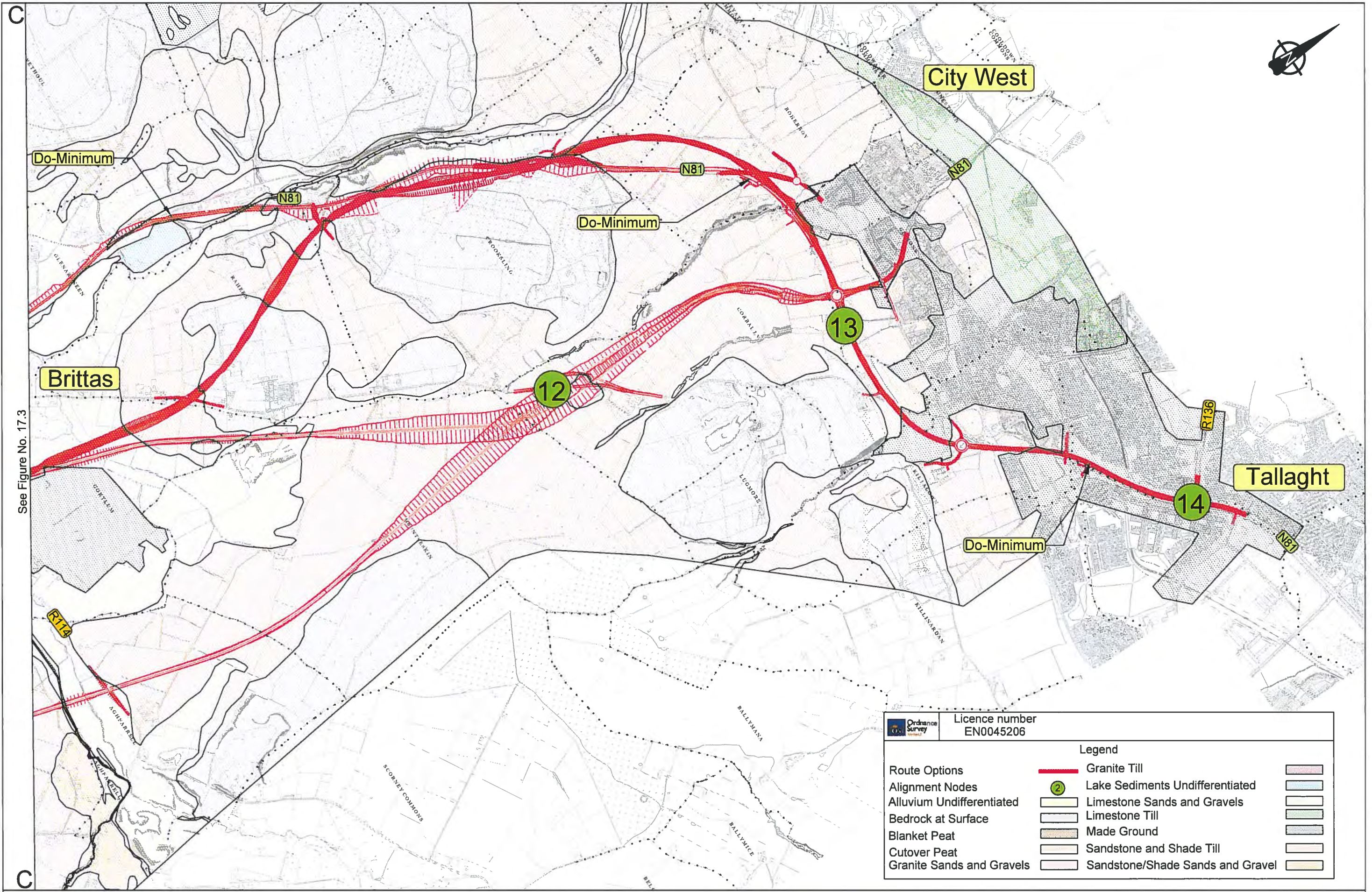
See Figure No. 17.2








See Figure No. 17.2

See Figure No. 17.4




 Licence number
 EN0045206

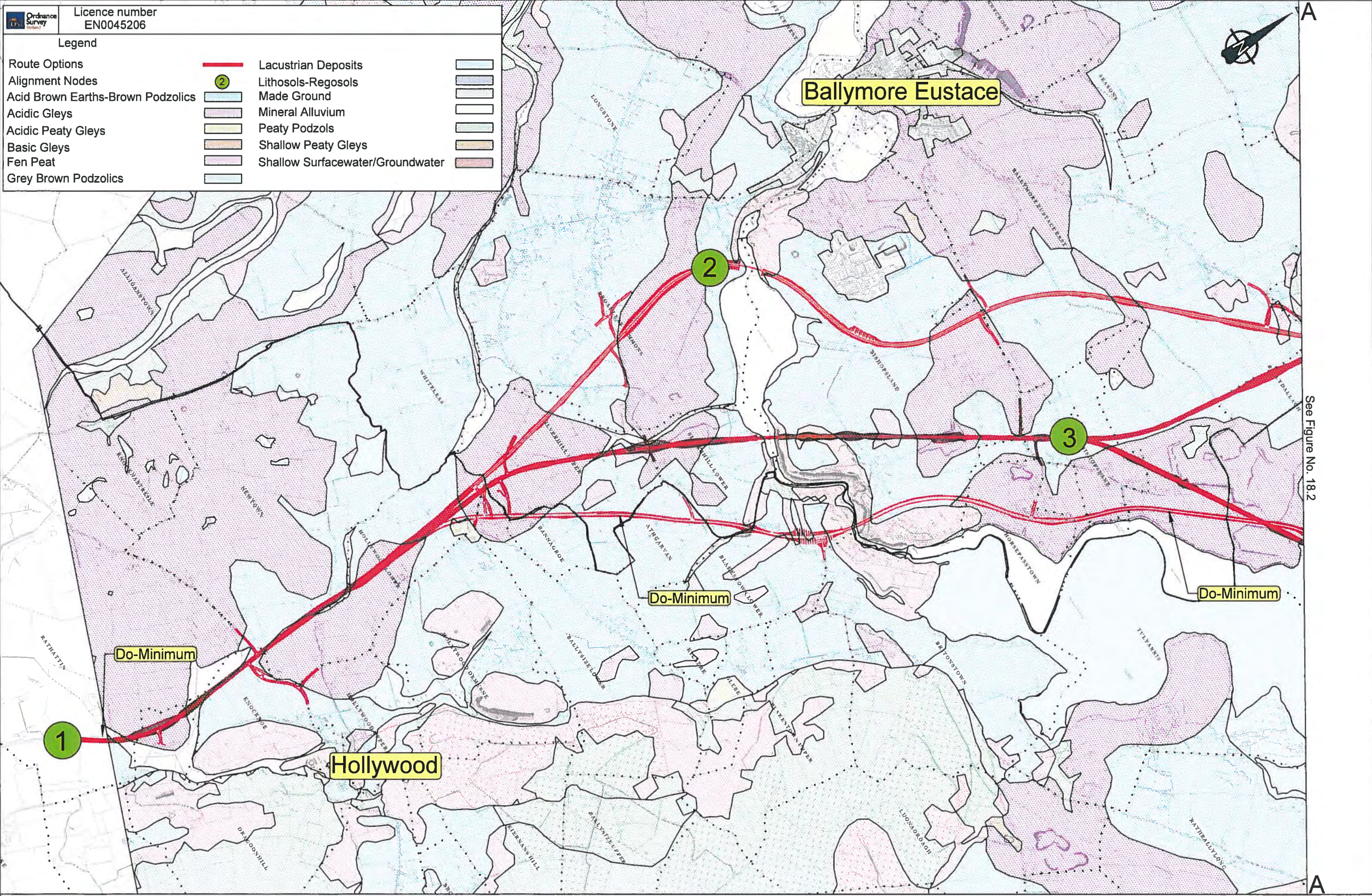
Legend
 Route Options 
 Alignment Nodes 



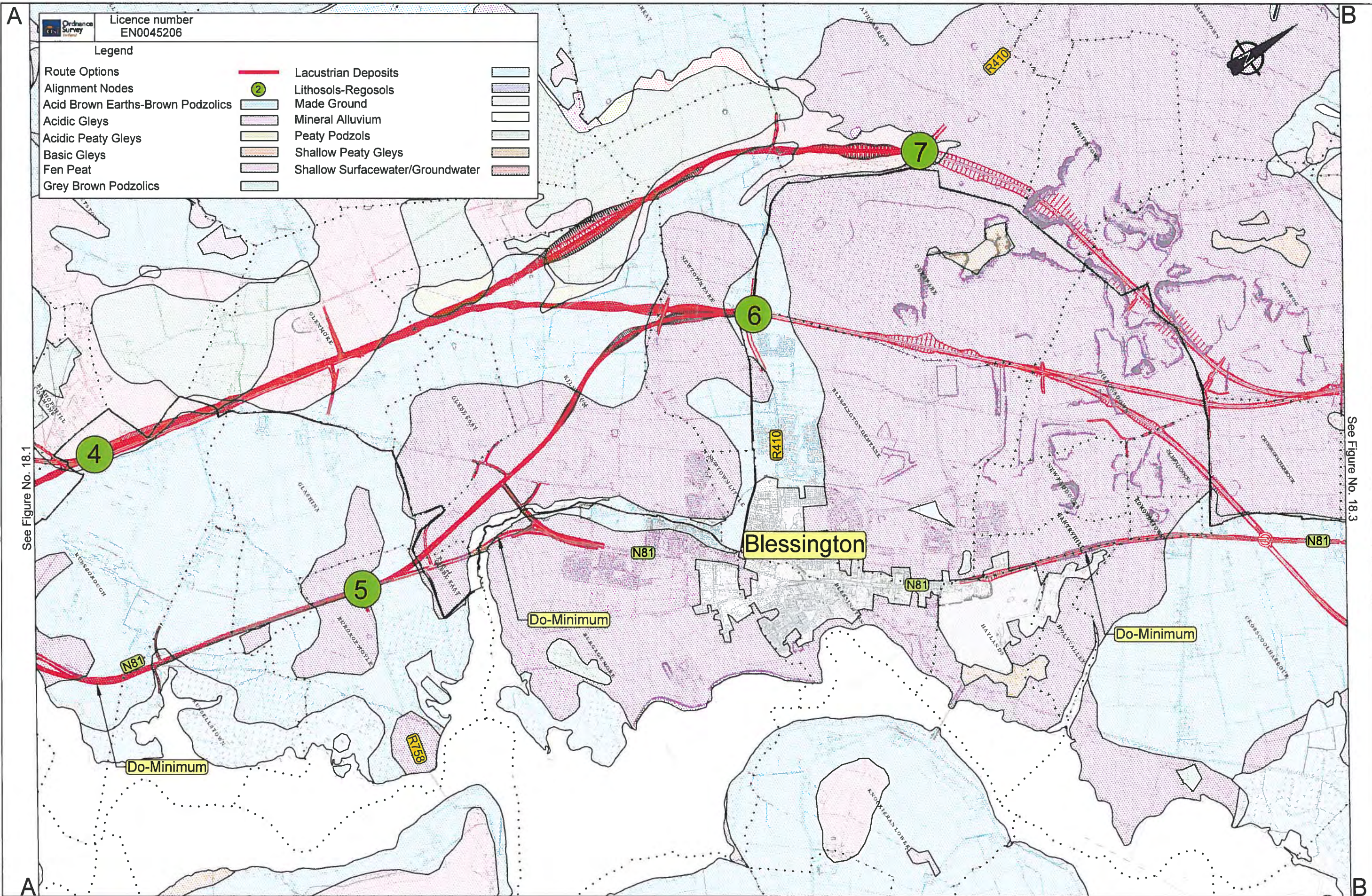
Ordnance Survey Licence number EN0045206

Legend

Route Options		Lacustrine Deposits	
Alignment Nodes		Lithosols-Regosols	
Acid Brown Earths-Brown Podzolics		Made Ground	
Acidic Gleys		Mineral Alluvium	
Acidic Peaty Gleys		Peaty Podzols	
Basic Gleys		Shallow Peaty Gleys	
Fen Peat		Shallow Surfacewater/Groundwater	
Grey Brown Podzolics			



See Figure No. 18.2

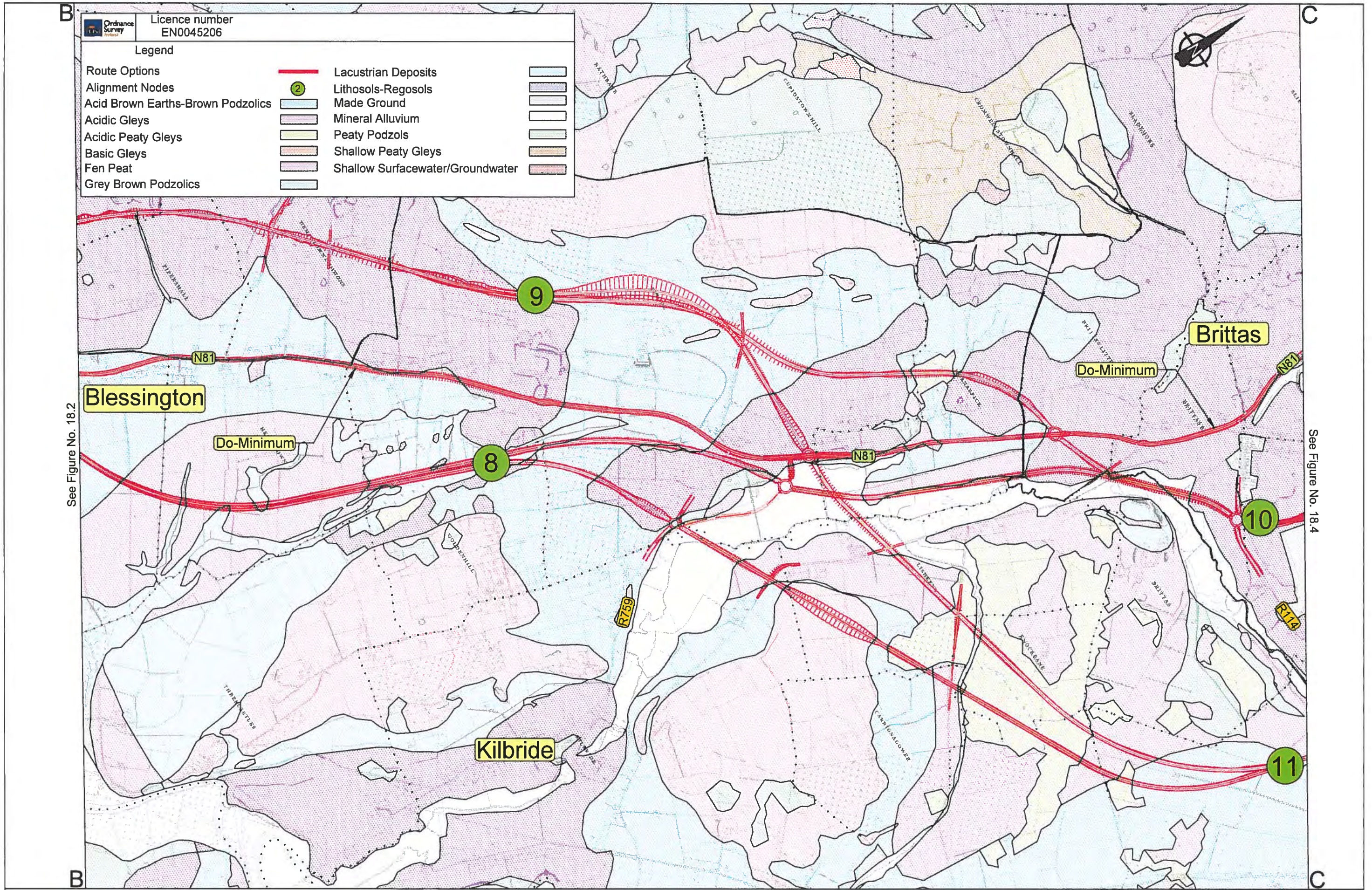


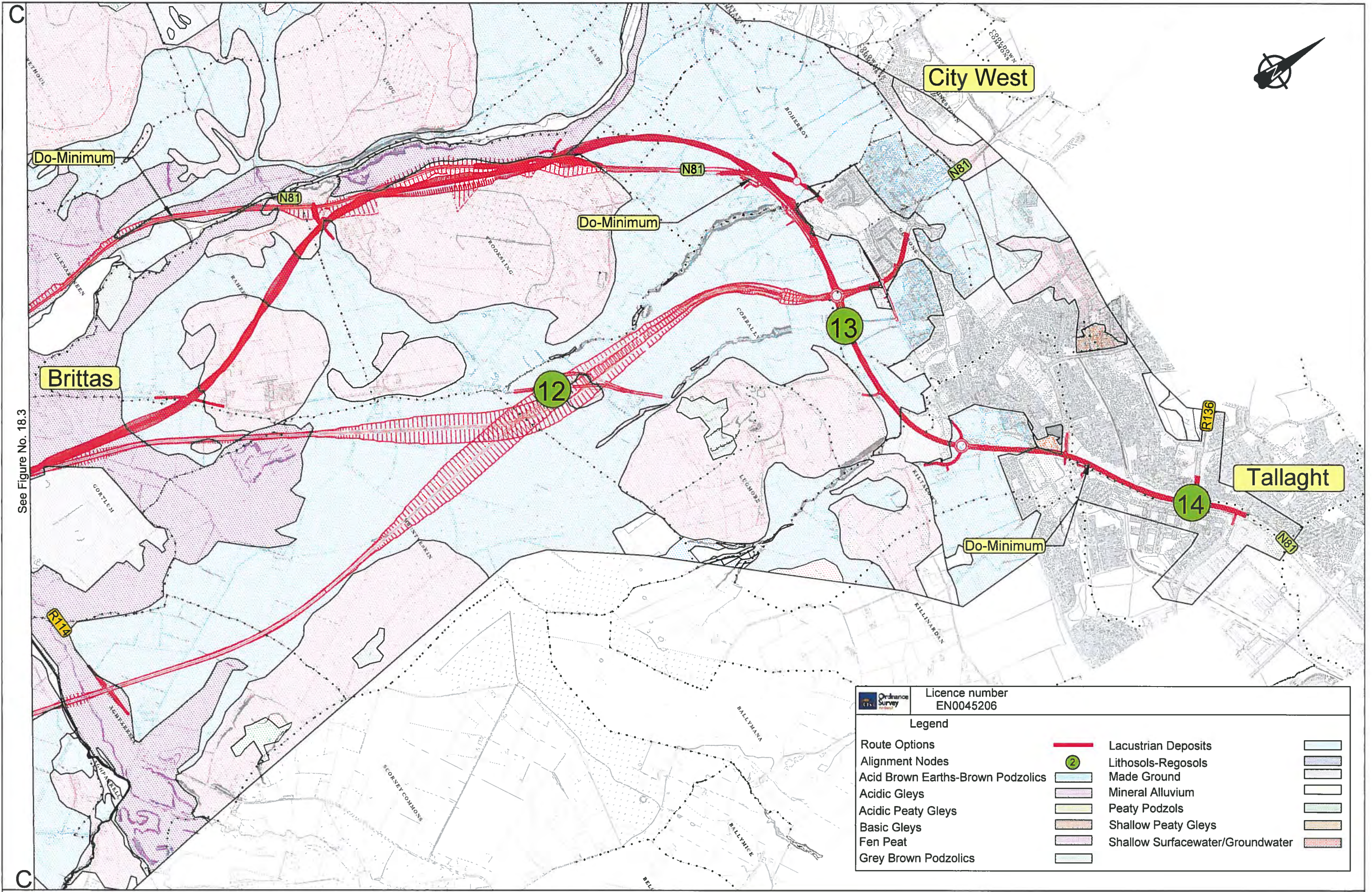
See Figure No. 18.1

See Figure No. 18.3










A


B








See Figure No. 18.3

 Licence number EN0045206
Legend
 Route Options  Lacustrine Deposits
 Alignment Nodes  Lithosols-Regosols
 Acid Brown Earths-Brown Podzolics  Made Ground
 Acidic Gleys  Mineral Alluvium
 Acidic Peaty Gleys  Peaty Podzols
 Basic Gleys  Shallow Peaty Gleys
 Fen Peat  Shallow Surfacewater/Groundwater
 Grey Brown Podzolics 











 Licence number
 EN0045206

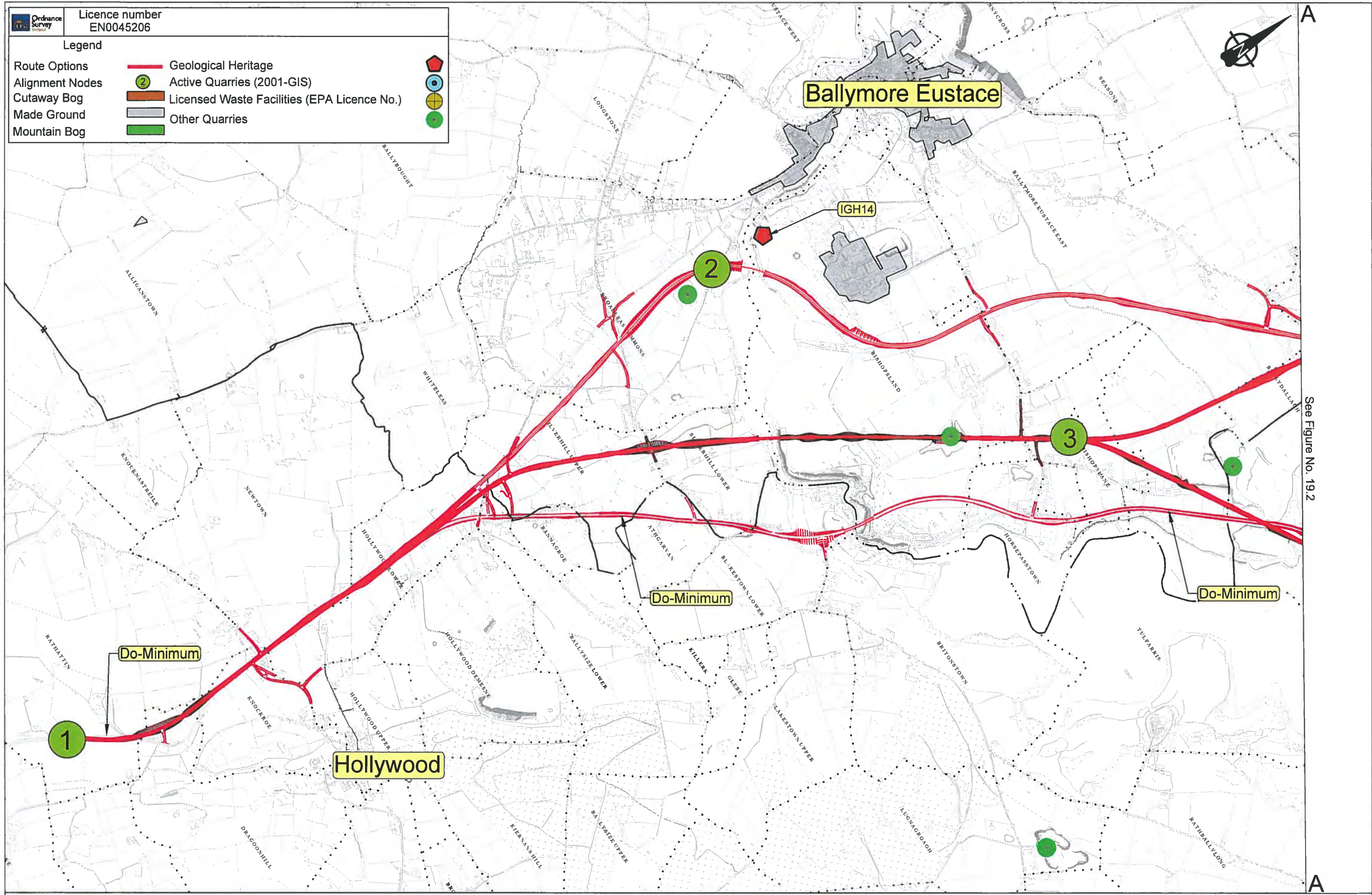
Legend
 Route Options 
 Alignment Nodes 



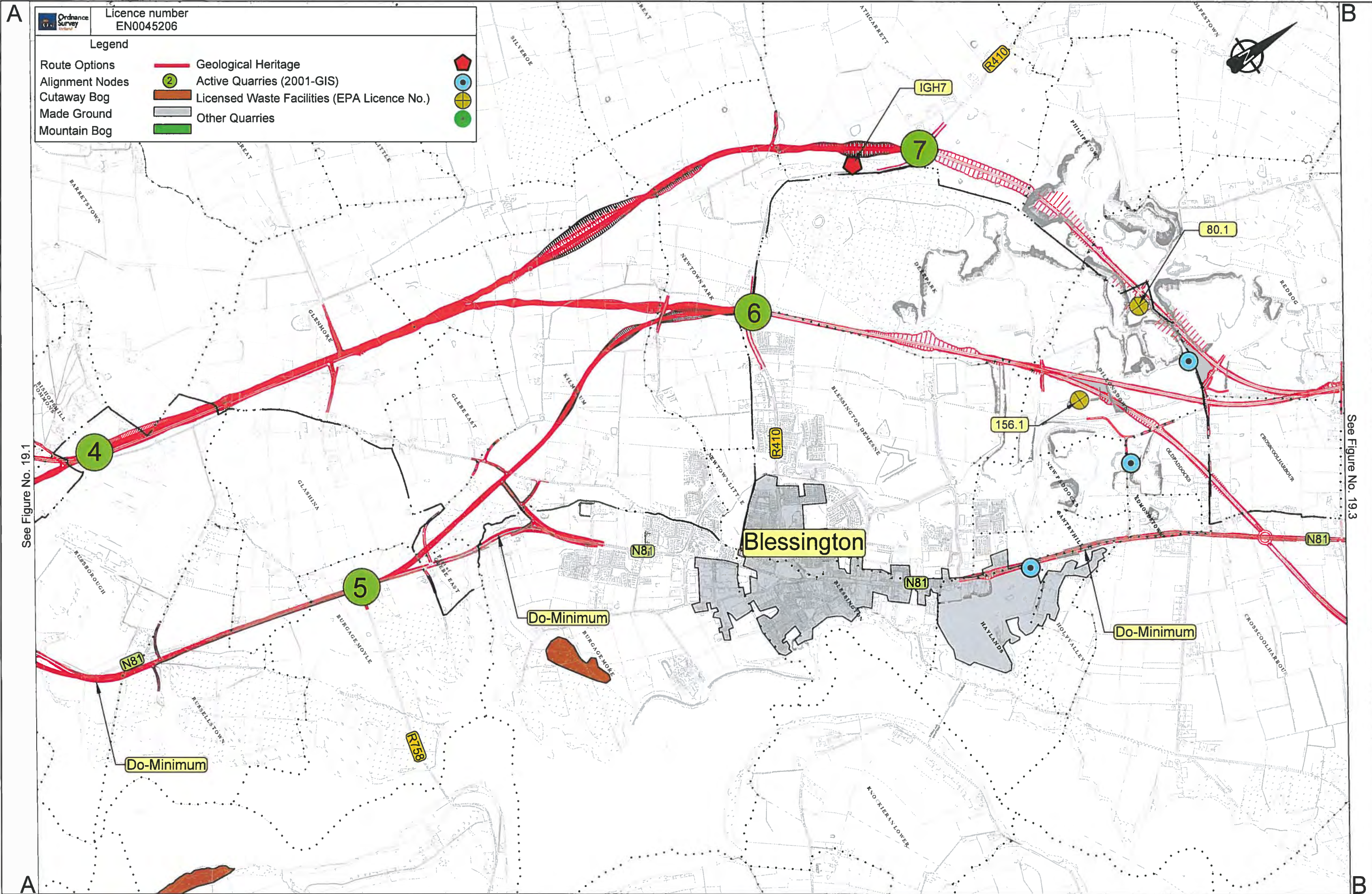
 Licence number
 EN0045206

Legend

Route Options		Geological Heritage	
Alignment Nodes		Active Quarries (2001-GIS)	
Cutaway Bog		Licensed Waste Facilities (EPA Licence No.)	
Made Ground		Other Quarries	
Mountain Bog			



See Figure No. 19.2



A

B

A

B



N81 Hollywood Cross to Tallaght Road Improvement Scheme

**WORK IN PROGRESS
SUBJECT TO CHANGE**

**Figure 19.2
Geological Constraints
Sheet 2 of 4**

